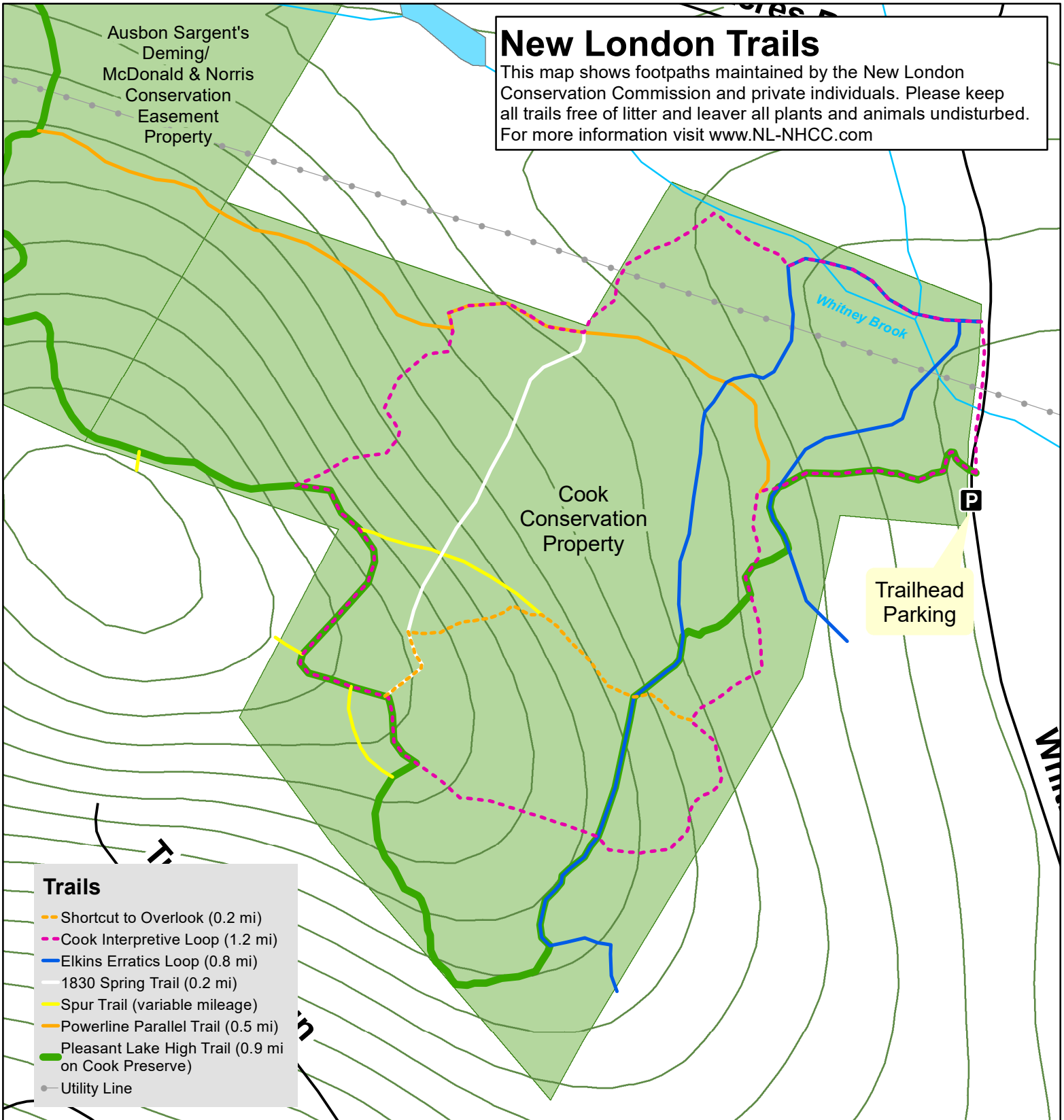



New London Trails

This map shows footpaths maintained by the New London Conservation Commission and private individuals. Please keep all trails free of litter and leave all plants and animals undisturbed. For more information visit www.NL-NHCC.com



Trails

- Shortcut to Overlook (0.2 mi)
- - - Cook Interpretive Loop (1.2 mi)
- Elkins Erratics Loop (0.8 mi)
- 1830 Spring Trail (0.2 mi)
- Spur Trail (variable mileage)
- Powerline Parallel Trail (0.5 mi)
- Pleasant Lake High Trail (0.9 mi on Cook Preserve)
- Utility Line

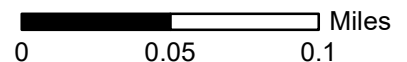


The Cook Conservation Property is owned and managed by the Town of New London. Trails are maintained partly by the New London Conservation Commission and some are privately maintained. The property is also protected with a conservation easement held by Ausbon Sargent Land Preservation Trust.

The Deming/McDonald & Norris Property is privately owned and conserved by a conservation easement held by Ausbon Sargent.

Legend

- Utility Line
- Roads
- Stream/River
- Lake/Pond
- Swamp/Marsh



All representations of boundaries are approximate. Map Updated May 2021